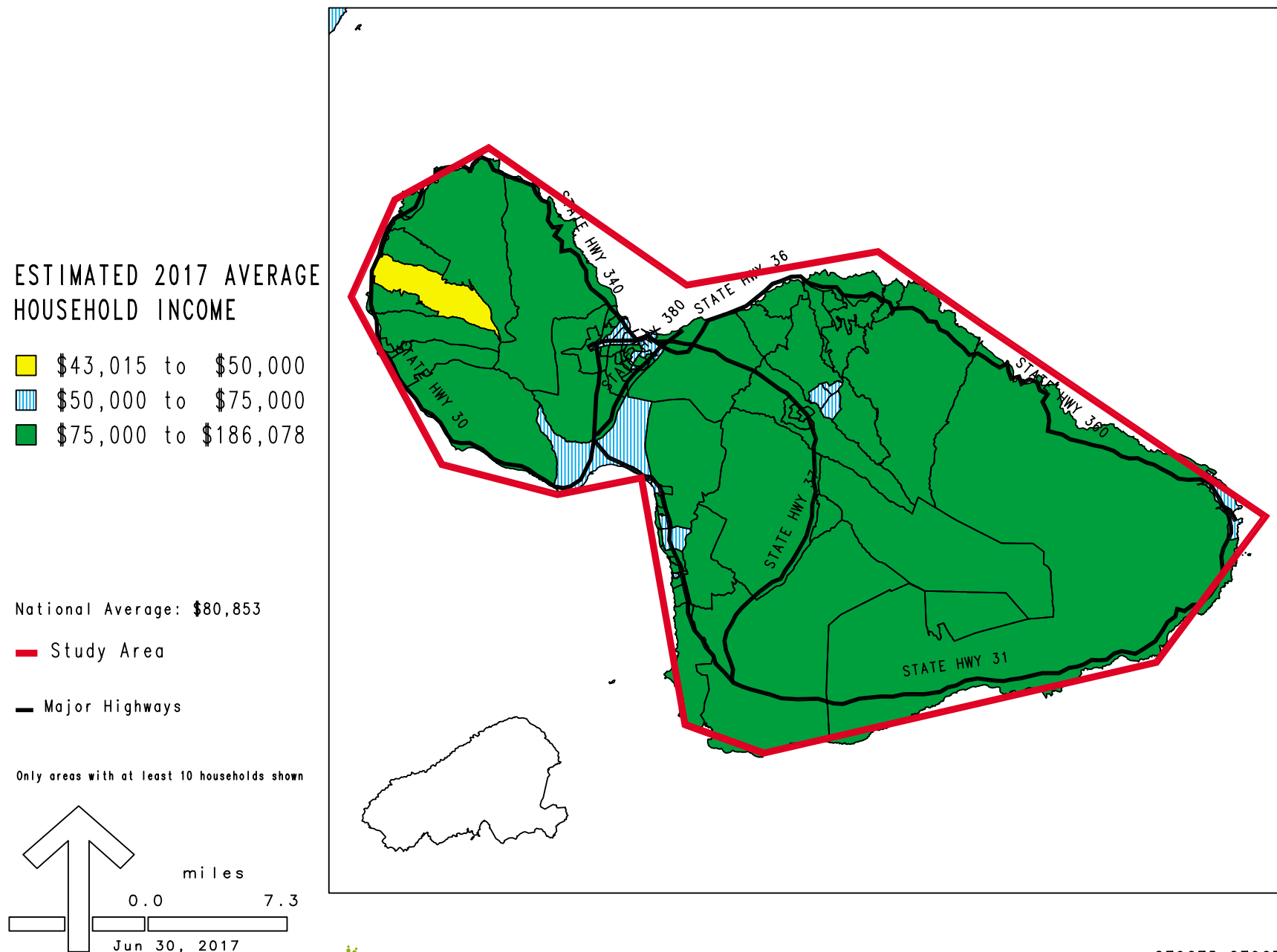


HAWAII - MAUI ENTIRE ISLAND - KIHEI, HI 96753

MINISTRY AREA BY BLOCK GROUP



HAWAII - MAUI ENTIRE ISLAND - KIHEI, HI 96753

MINISTRY AREA BY BLOCK GROUP



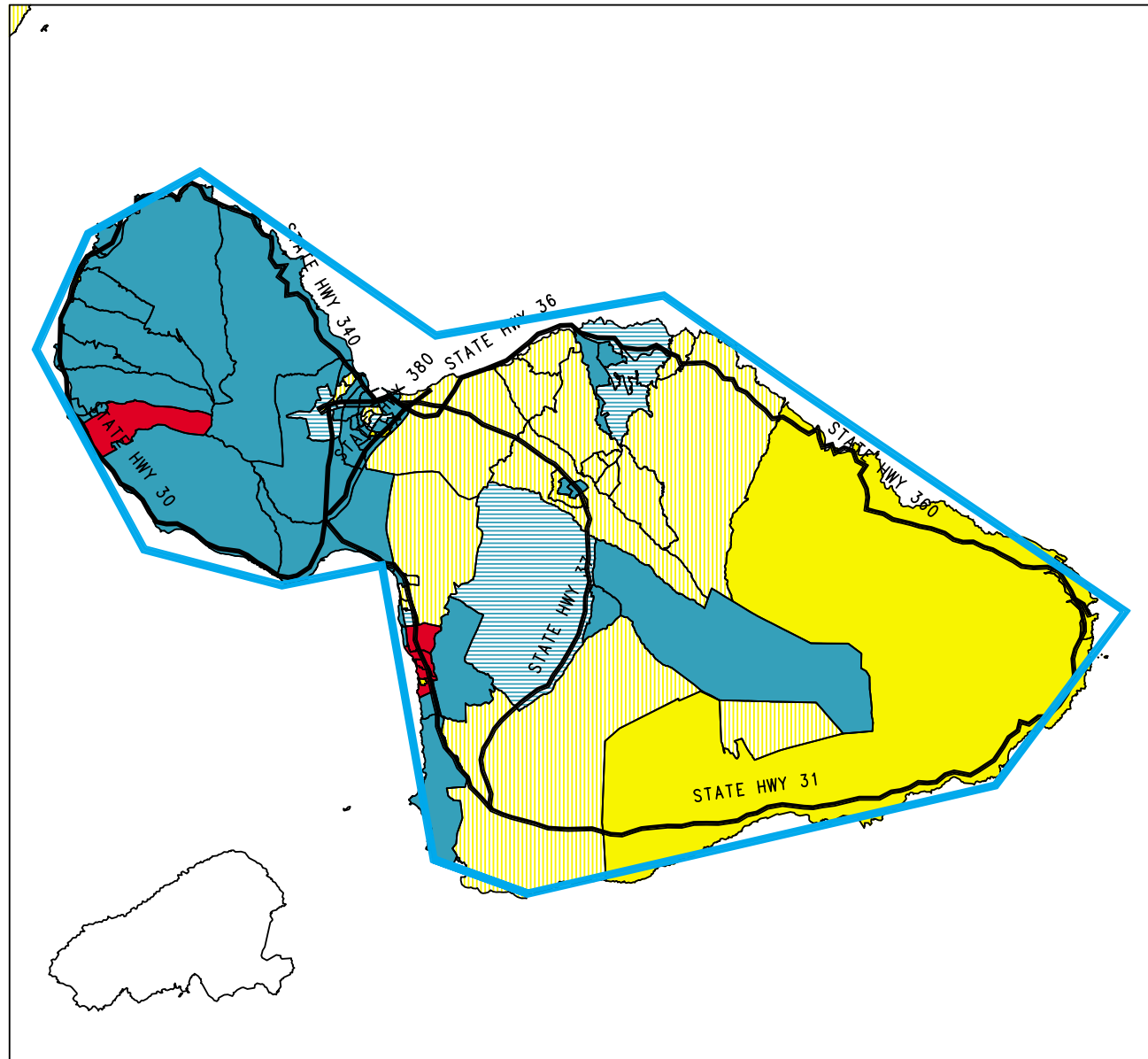
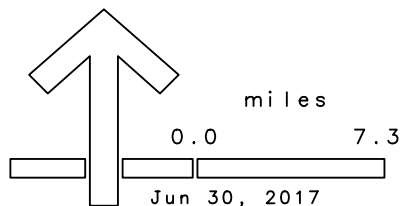
ESTIMATED PERCENTAGE
OF 2017 HOUSEHOLDS WITH
LIKELIHOOD OF
NO FAITH INVOLVEMENT

- 34% to 44%
- 44% to 46%
- 46% to 47%
- 47% to 50%
- 50% to 52%

National Average: 34.7%
■ Study Area

— Major Highways

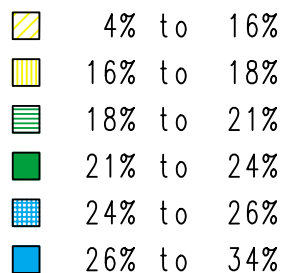
Only areas with at least 10 households shown



HAWAII - MAUI ENTIRE ISLAND - KIHEI, HI 96753

MINISTRY AREA BY BLOCK GROUP

PERCENTAGE OF 2017
POPULATION:
AGES 0-17

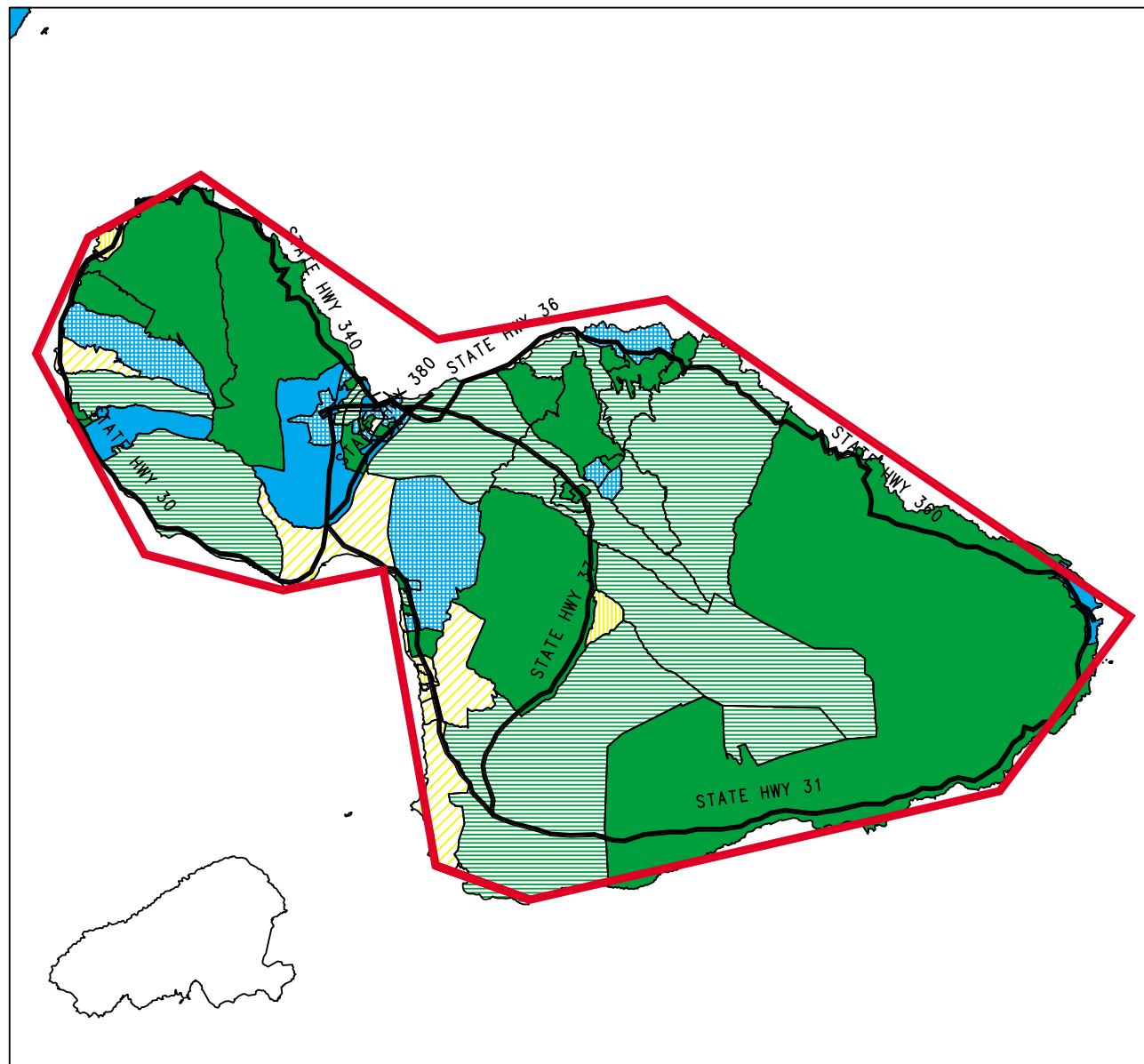
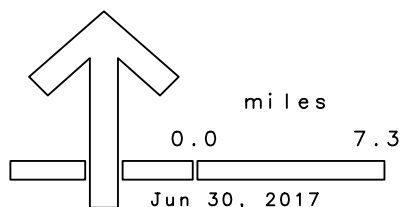


National Average: 22.8%

Study Area

Major Highways

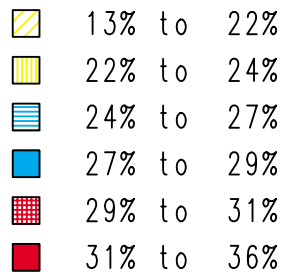
Only areas with at least 10 households shown



HAWAII - MAUI ENTIRE ISLAND - KIHEI, HI 96753

MINISTRY AREA BY BLOCK GROUP

PERCENTAGE OF 2017
POPULATION:
AGES 30-49

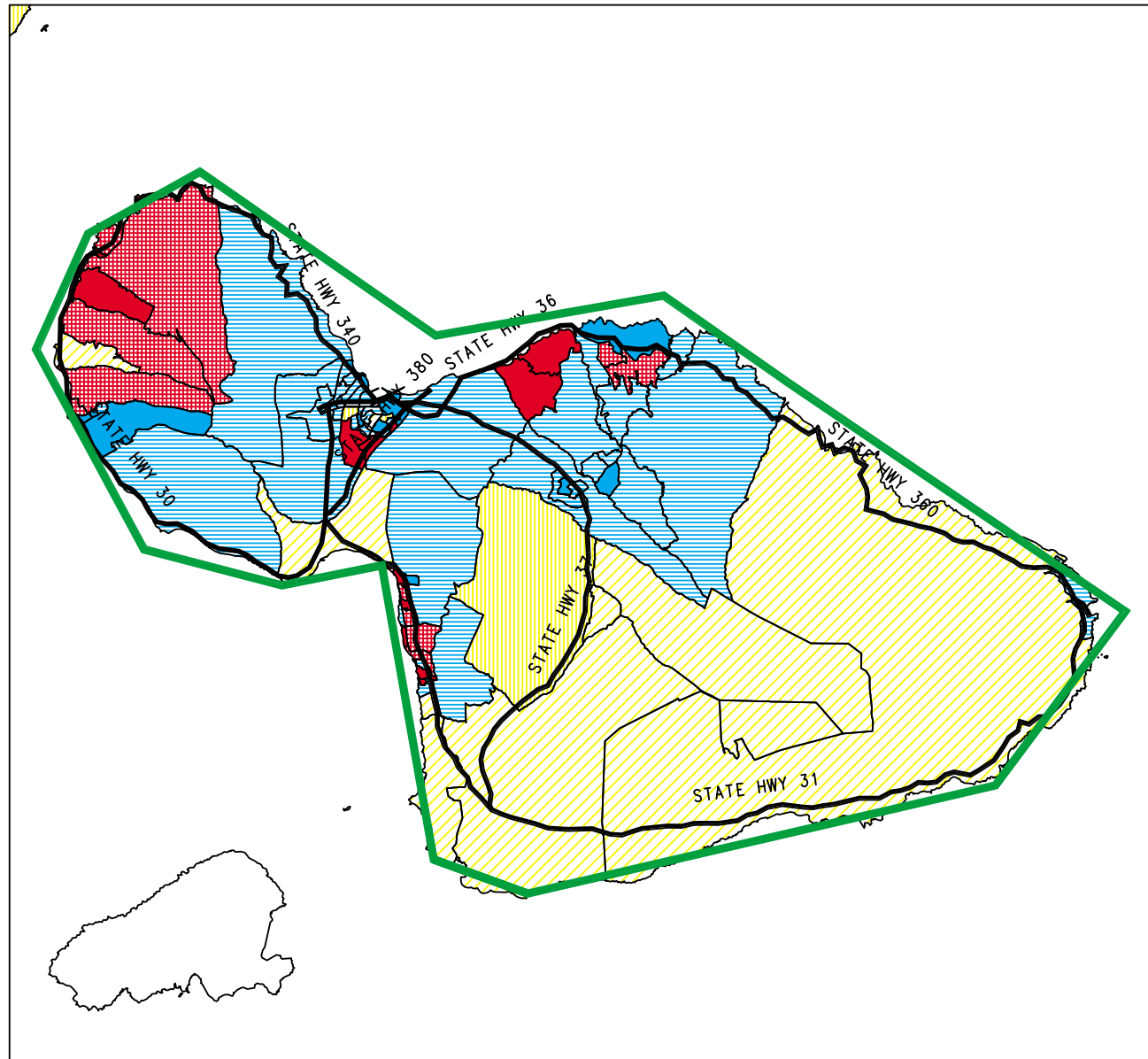
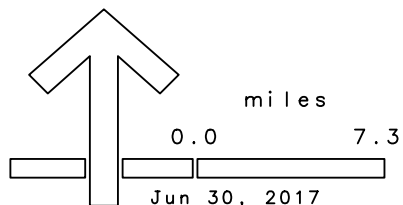


National Average: 25.5%

Study Area

Major Highways

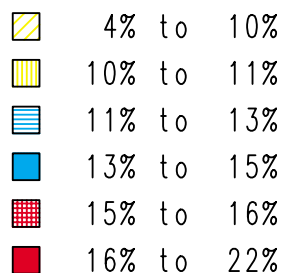
Only areas with at least 10 households shown



HAWAII - MAUI ENTIRE ISLAND - KIHEI, HI 96753

MINISTRY AREA BY BLOCK GROUP

PERCENTAGE OF 2017
POPULATION:
AGES 18-29

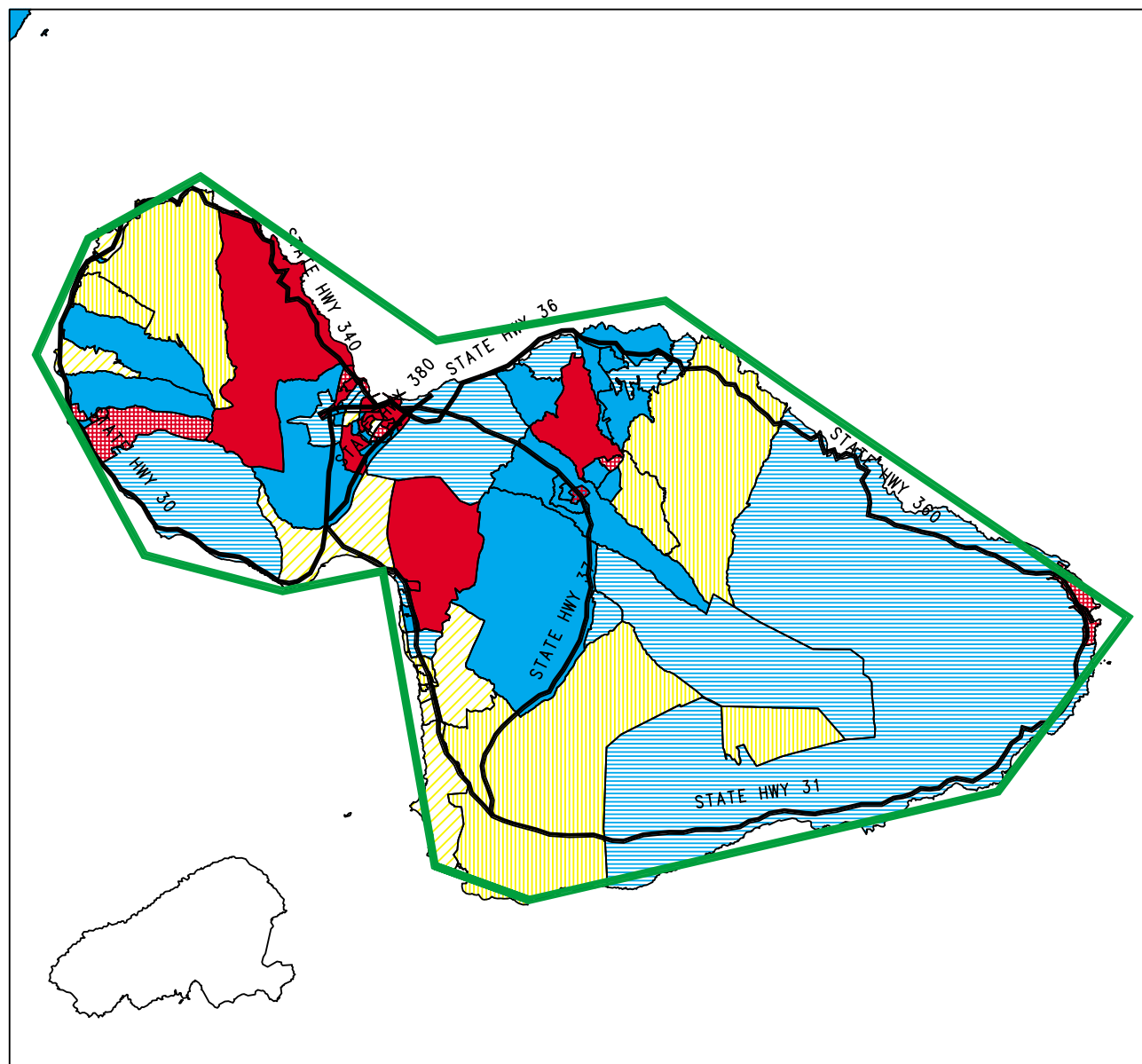
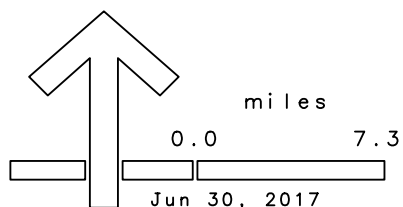


National Average: 16.6%

Study Area

Major Highways






Only areas with at least 10 households shown



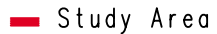
HAWAII - MAUI ENTIRE ISLAND - KIHEI, HI 96753

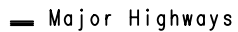
MINISTRY AREA BY BLOCK GROUP

PROJECTED POPULATION
GROWTH PERCENTAGE
BETWEEN 2017 AND 2022

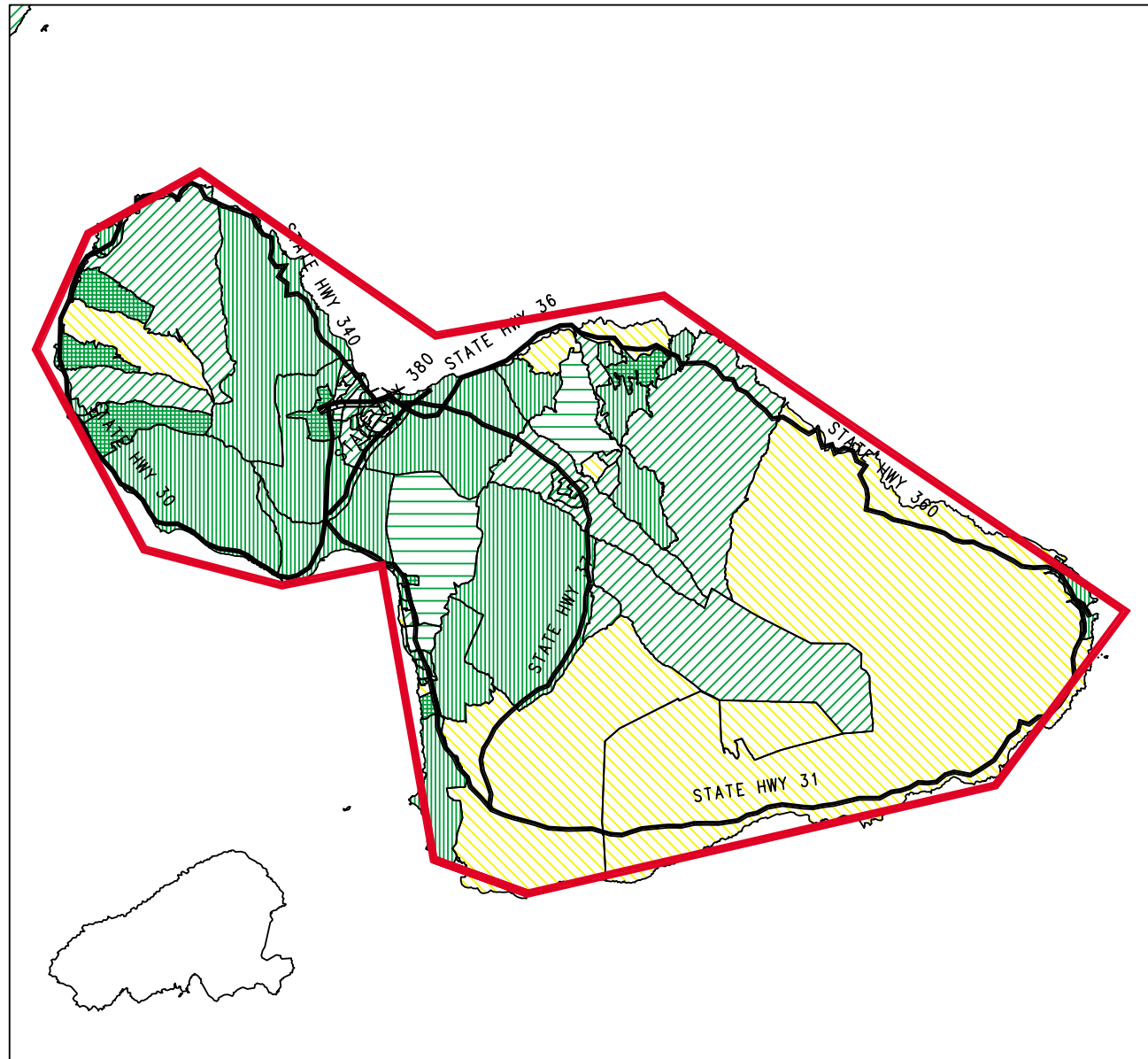
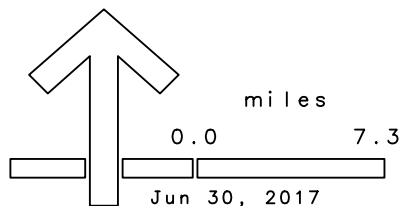
-  -4% to -1%
-  -1% to 1%
-  1% to 5%
-  5% to 10%
-  10% to 13%

National Average: 3.8%

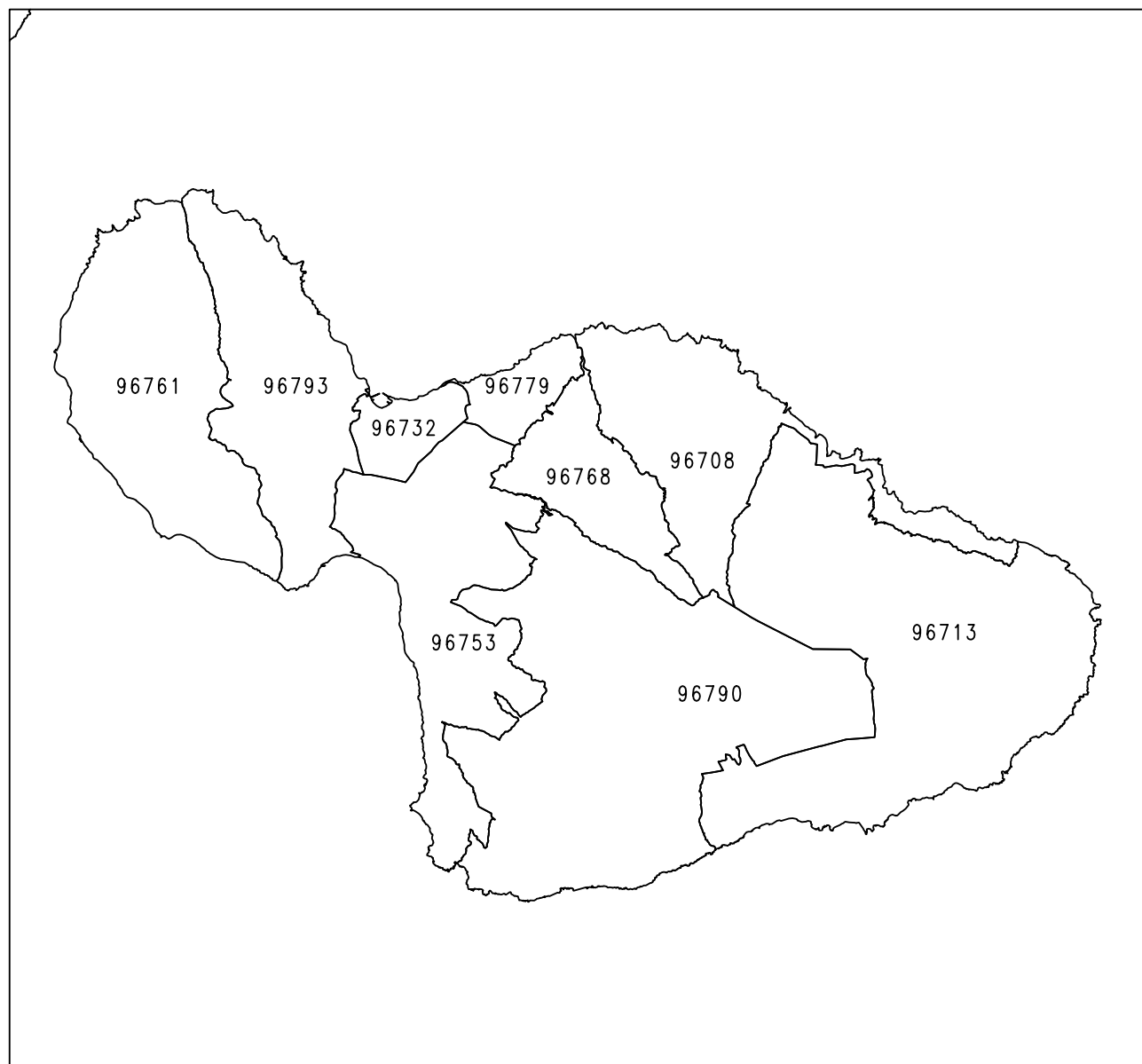
 Study Area

 Major Highways

Only areas with at least 10 households shown



HAWAII - MAUI ENTIRE ISLAND - KIHEI, HI 96753



□ Zip Codes

