

# HAWAII - BIG ISLAND WEST SIDE (HILO) - HILO, HI 96720

## MINISTRY AREA BY BLOCK GROUP

### ESTIMATED 2017 AVERAGE HOUSEHOLD INCOME

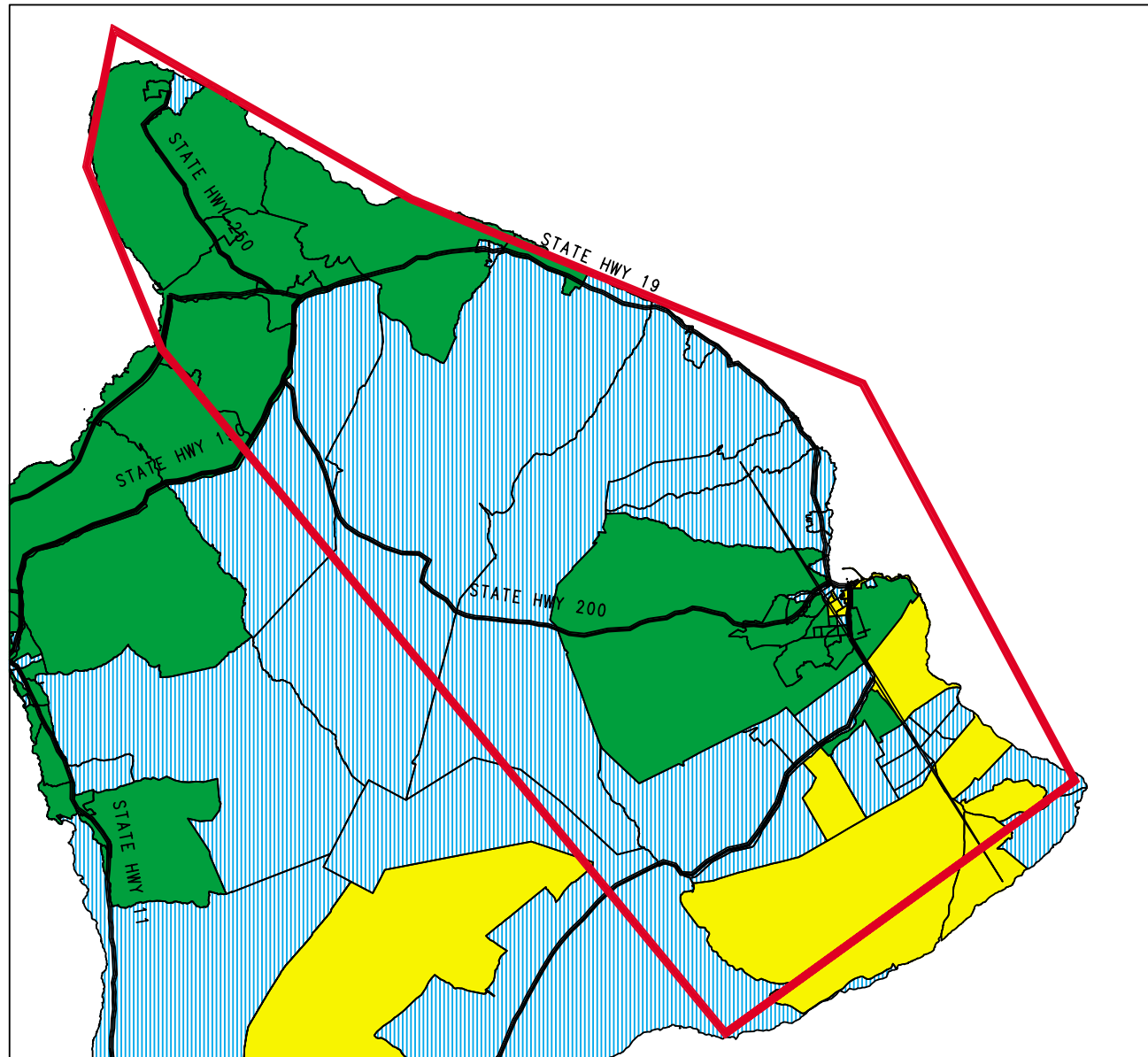
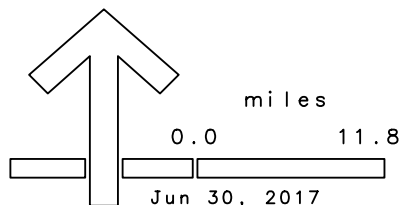
- \$39,190 to \$50,000
- \$50,000 to \$75,000
- \$75,000 to \$153,480

National Average: \$80,853

Study Area

Major Highways

Only areas with at least 10 households shown



# HAWAII - BIG ISLAND WEST SIDE (HILO) - HILO, HI 96720

## MINISTRY AREA BY BLOCK GROUP



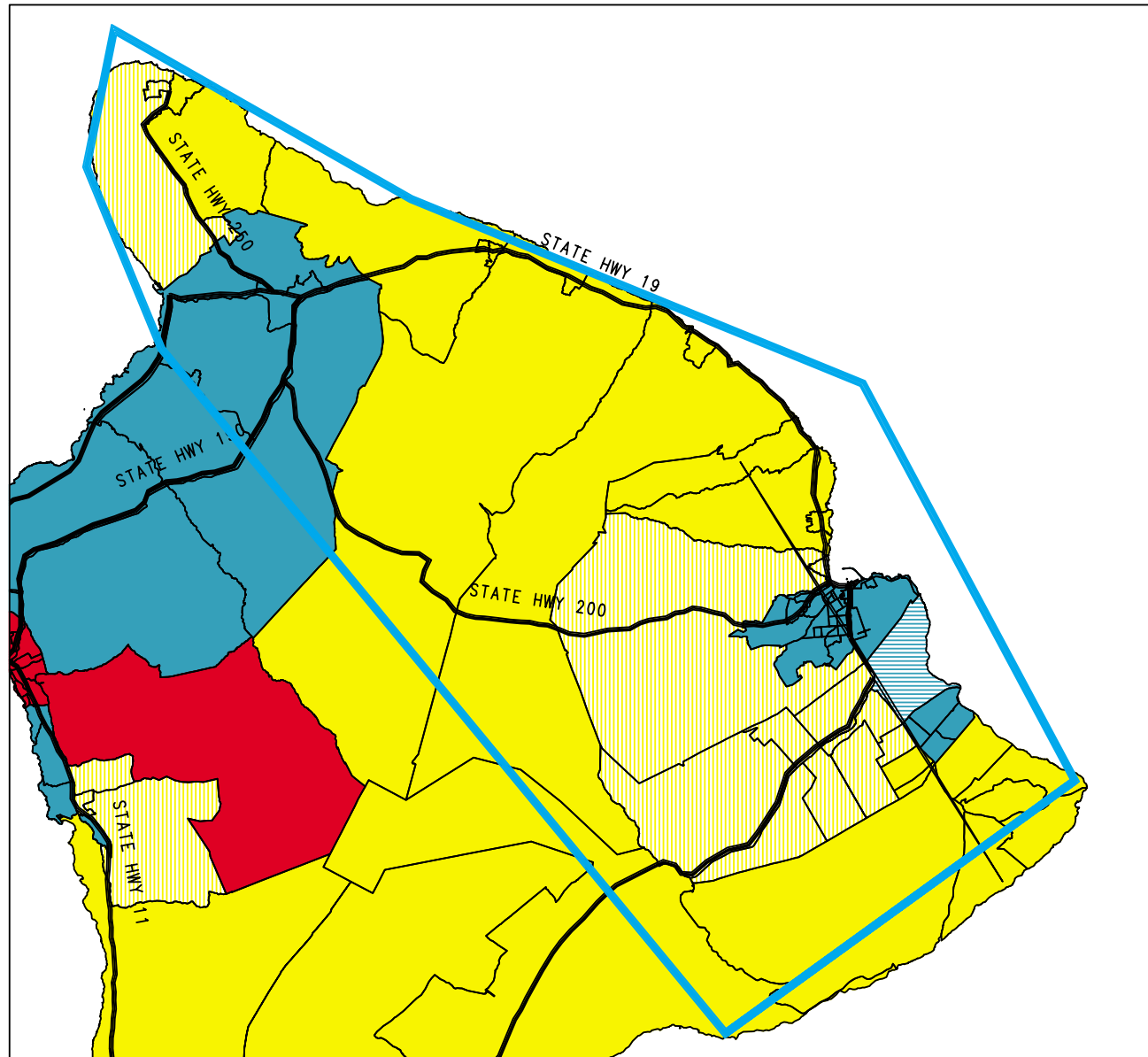
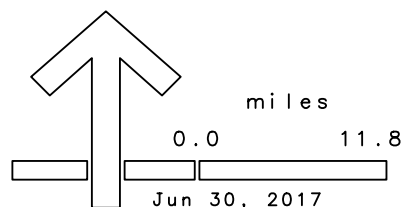
ESTIMATED PERCENTAGE  
OF 2017 HOUSEHOLDS WITH  
LIKELIHOOD OF  
NO FAITH INVOLVEMENT

- 31% to 38%
- 38% to 42%
- 42% to 43%
- 43% to 48%
- 48% to 51%

National Average: 34.7%  
■ Study Area

— Major Highways

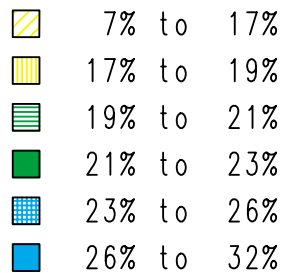
Only areas with at least 10 households shown



# HAWAII – BIG ISLAND WEST SIDE (HILO) – HILO, HI 96720

## MINISTRY AREA BY BLOCK GROUP

PERCENTAGE OF 2017  
POPULATION:  
AGES 0-17

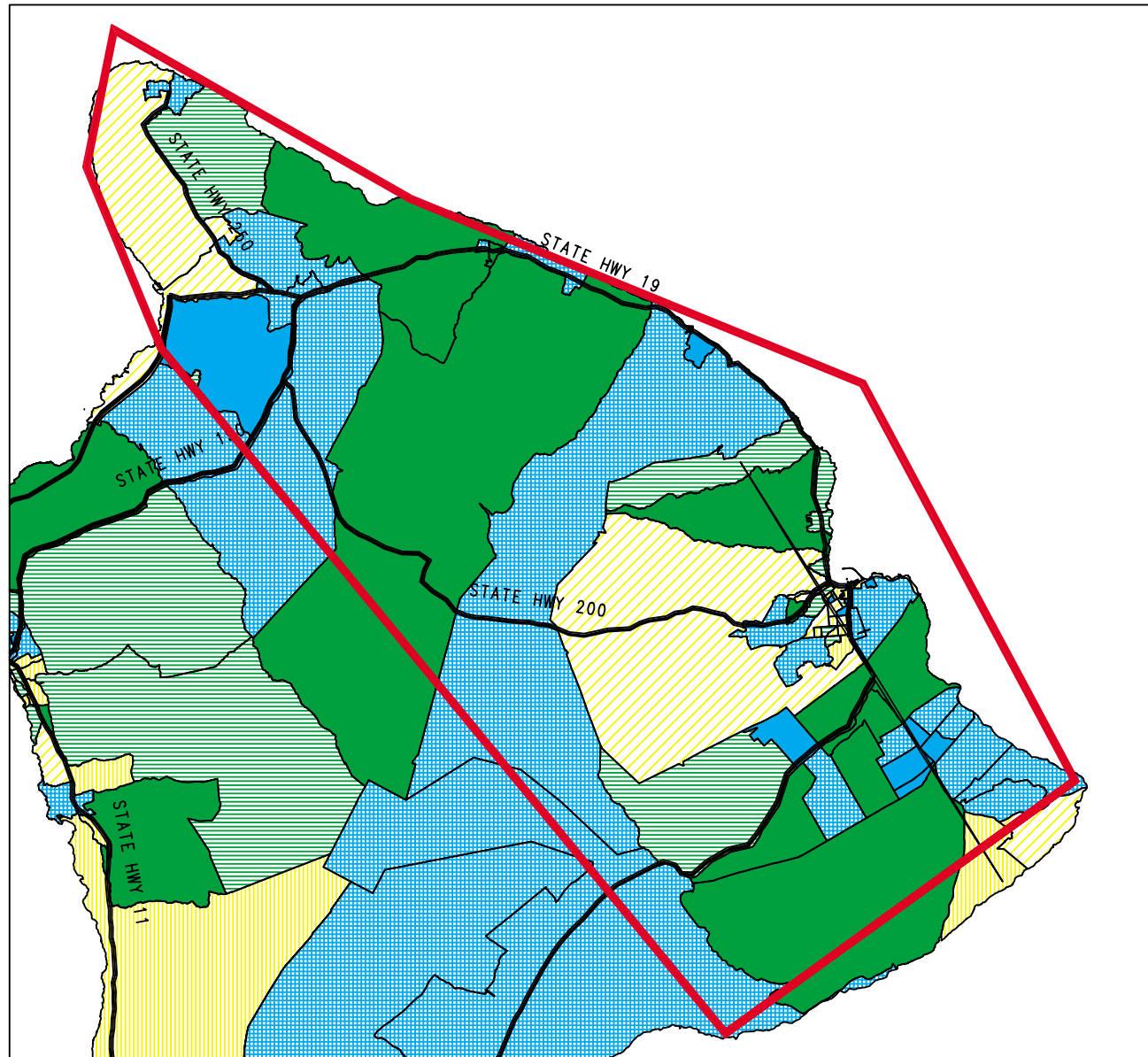
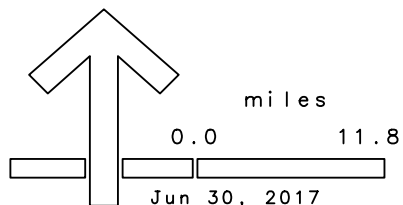


National Average: 22.8%

Study Area

Major Highways


Only areas with at least 10 households shown



# HAWAII – BIG ISLAND WEST SIDE (HILO) – HILO, HI 96720

## MINISTRY AREA BY BLOCK GROUP

PERCENTAGE OF 2017  
POPULATION:  
AGES 30-49

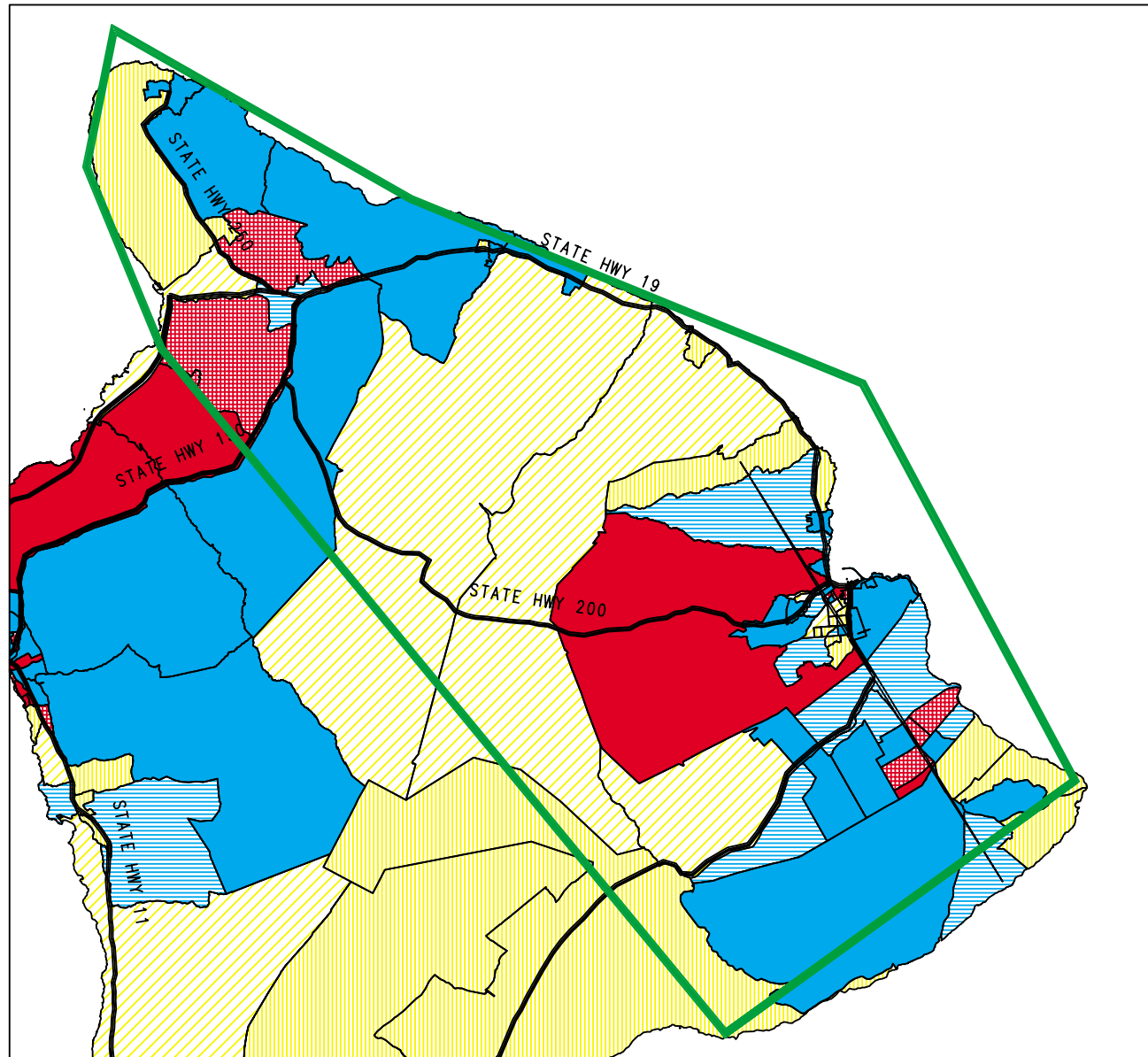
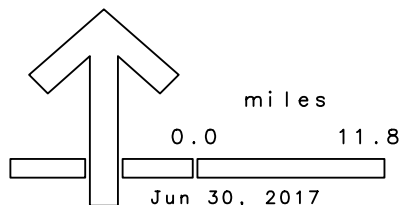


National Average: 25.5%

 Study Area

 Major Highways

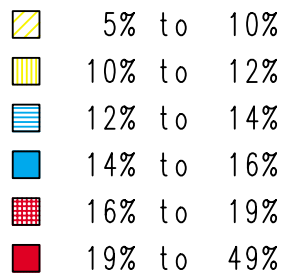
Only areas with at least 10 households shown



# HAWAII – BIG ISLAND WEST SIDE (HILO) – HILO, HI 96720

## MINISTRY AREA BY BLOCK GROUP

PERCENTAGE OF 2017  
POPULATION:  
AGES 18-29

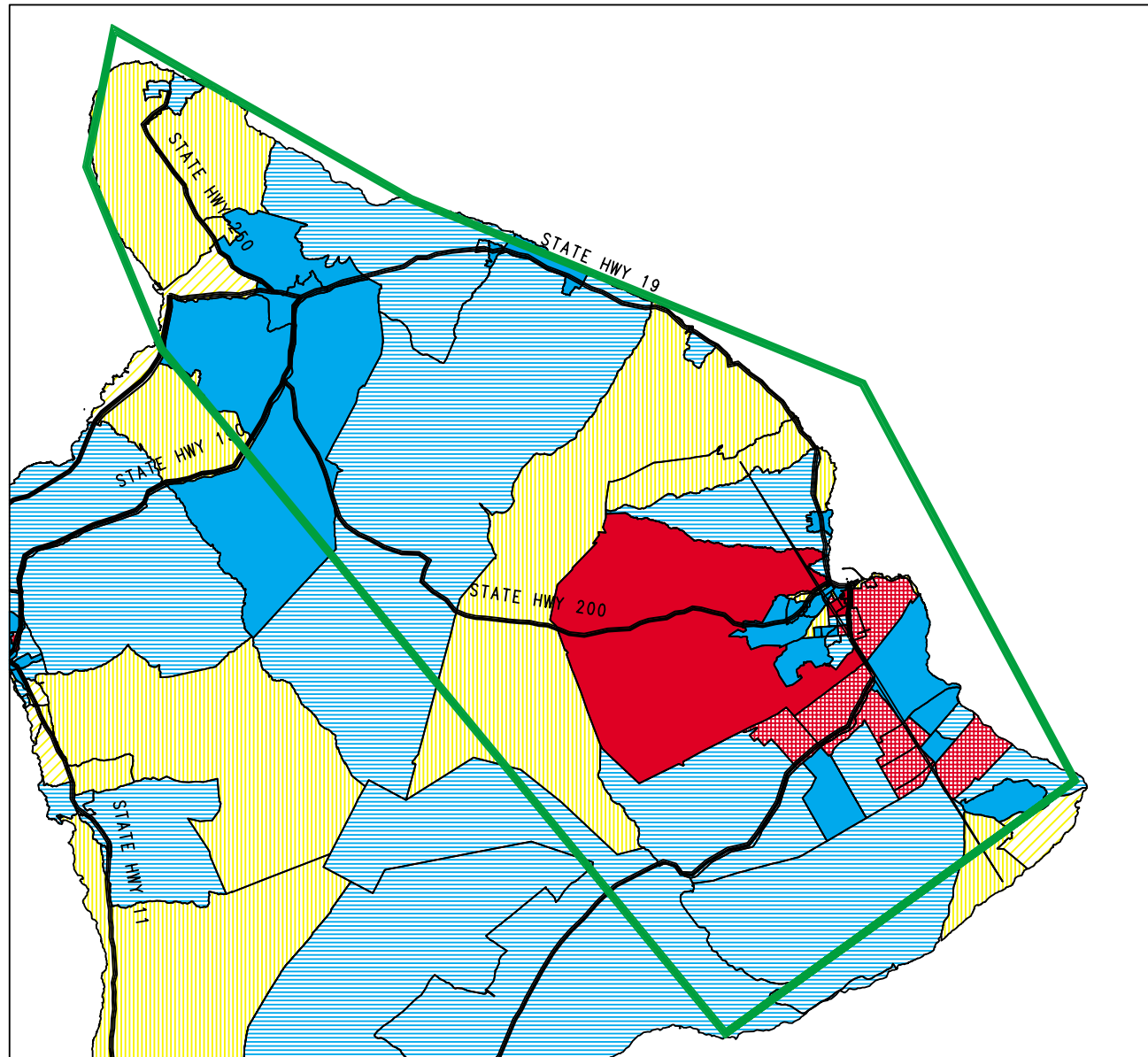
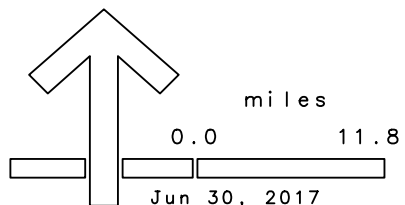


National Average: 16.6%

 Study Area

 Major Highways

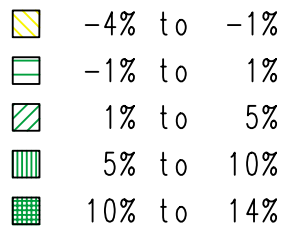
Only areas with at least 10 households shown



# HAWAII – BIG ISLAND WEST SIDE (HILO) – HILO, HI 96720

## MINISTRY AREA BY BLOCK GROUP

PROJECTED POPULATION  
GROWTH PERCENTAGE  
BETWEEN 2017 AND 2022

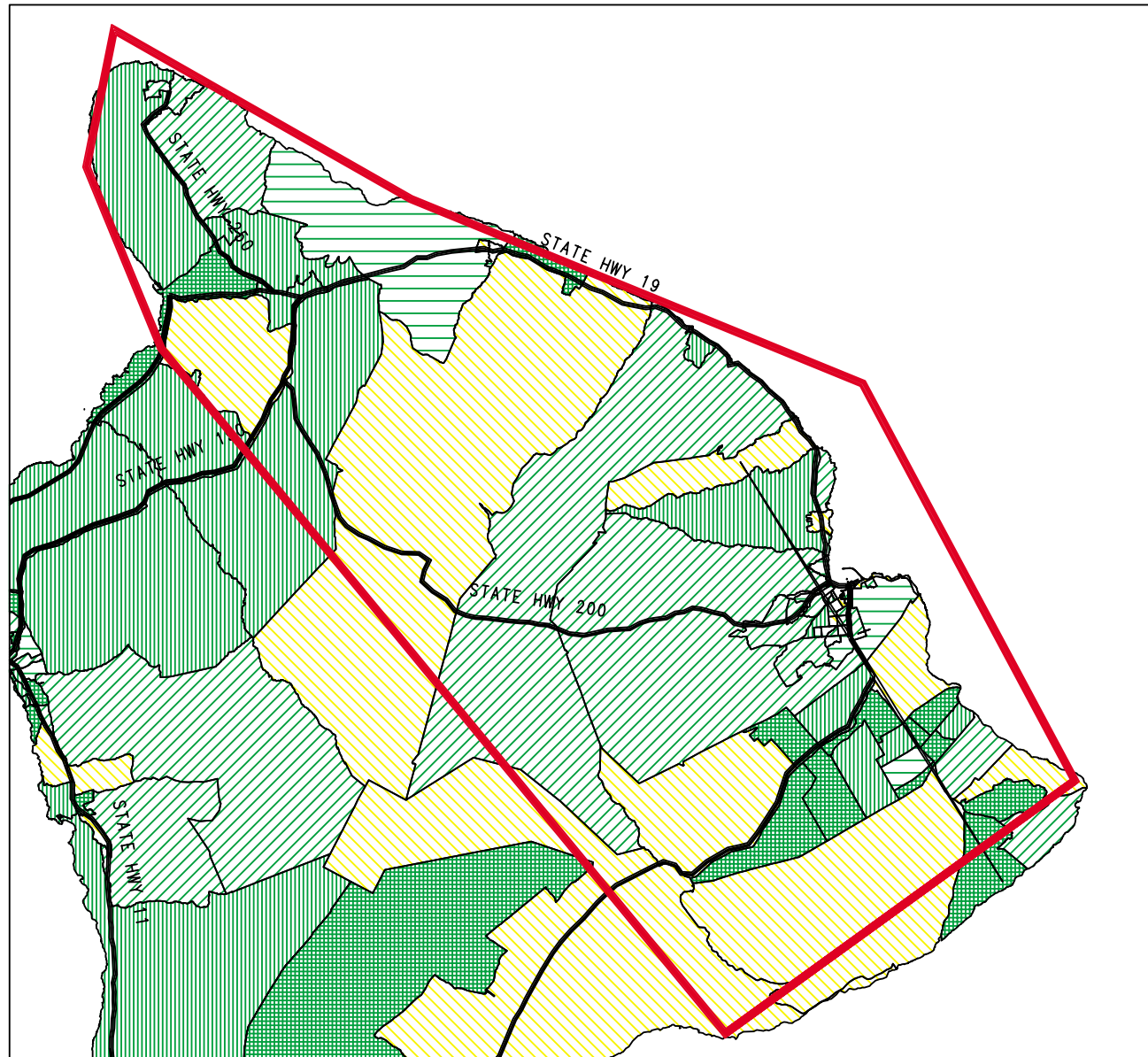
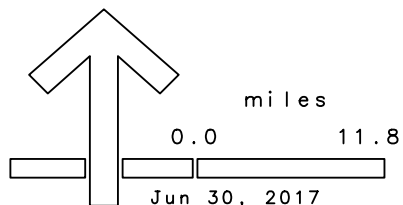


National Average: 3.8%

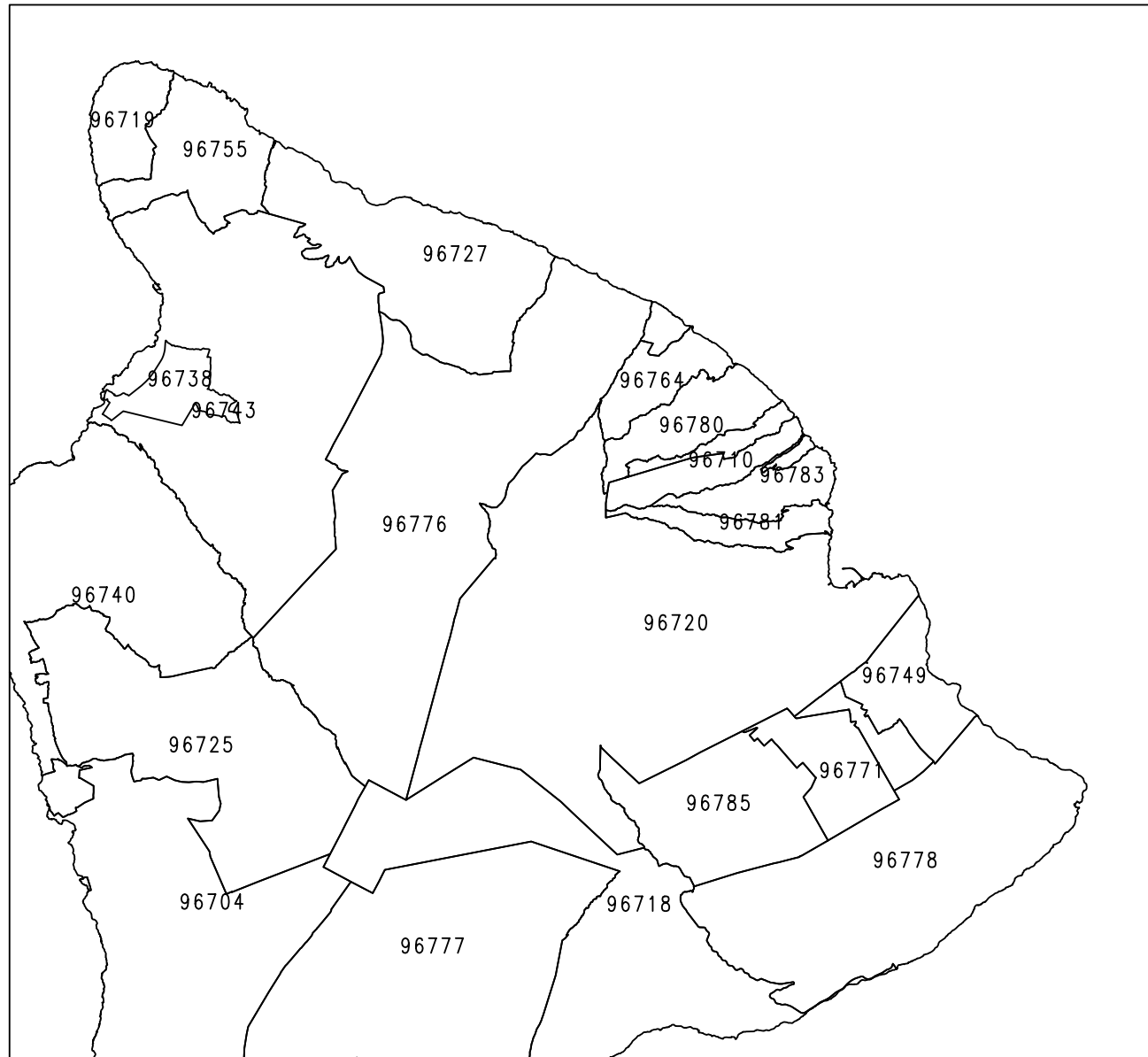
Study Area

Major Highways

Only areas with at least 10 households shown



# HAWAII - BIG ISLAND WEST SIDE (HILO) - HILO, HI 96720



□ Zip Codes

